



PROTECTION SHALL BE EXTENDED AT LEAST 1.5m IN A MANNER THAT ENSURE TO DRAIN STORMWATER RUNOFF

PROTECTION SHALL BE EXTENDED AT LEAST 0.5m IN A MANNER THAT ENSURE TO DRAIN STORMWATER RUNOFF

- NOTES:
1. FOR GRADING PROFILE AND TYPICAL DETAIL REFER DWG. SKEP 15-CD201
  2. FOR GRADING SECTIONS REFER DWG. SKEP 15-CD201 & 302
  3. PROTECTION REQUIREMENT AT CONNECTION TO NATURAL GROUND (AT CHANNEL OUTLETS) SHALL BE VERIFIED BY SITE ENGINEER AND ADJUSTED ACCORDING TO SITE CONDITION

- LEGEND
- GRADING ALIGNMENT AT RETAINING WALL (R.W) OUTER EDGE
  - FLOW DIRECTION



PHASE III  
PACKAGE 1

AL KHANSA'A BASIC MIXED SCHOOL (AL BALQA)  
SCHOOLS FOR A KNOWLEDGE ECONOMY PROJECT (USAID SKEP)

DRAWING NAME:  
STORM WATER DRAINAGE / SITE GRADING PLAN

DESIGN: S.H.  
SCALE: 1 : 200

DATE: JUNE 2020

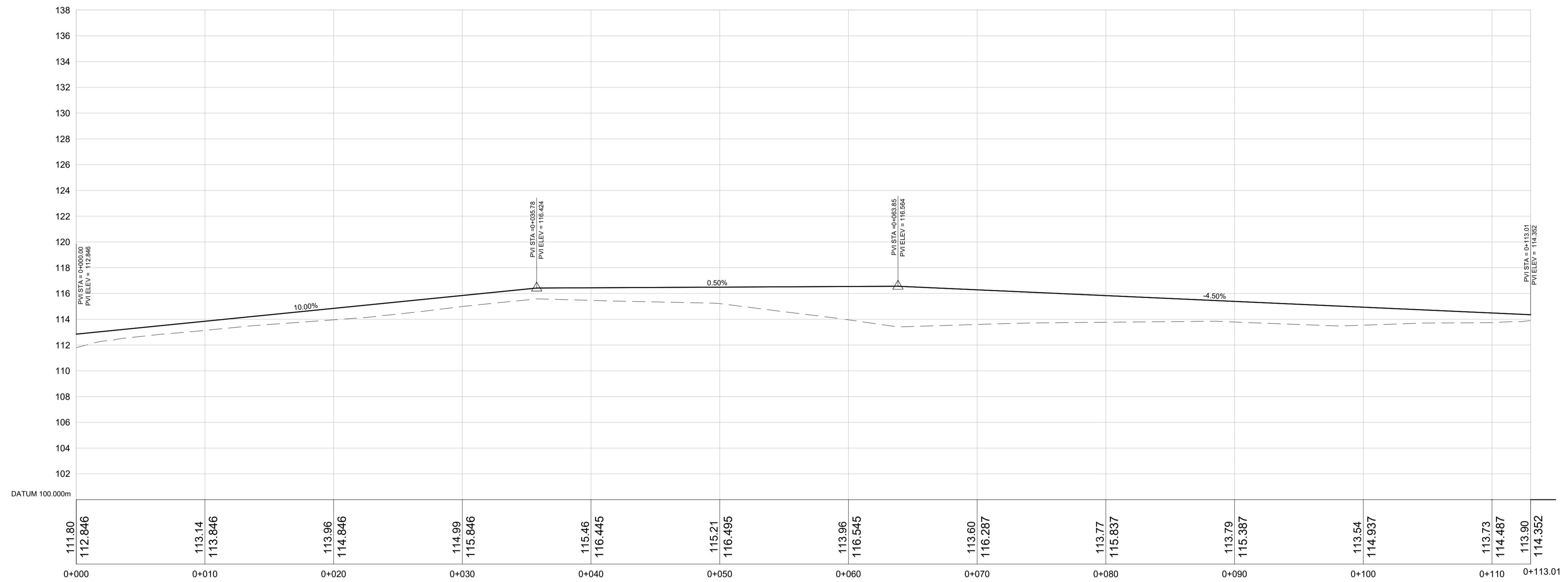
DRAWING NUMBER: SKEP 15-CD101

Checked: H.A.  
Approved: S.B.

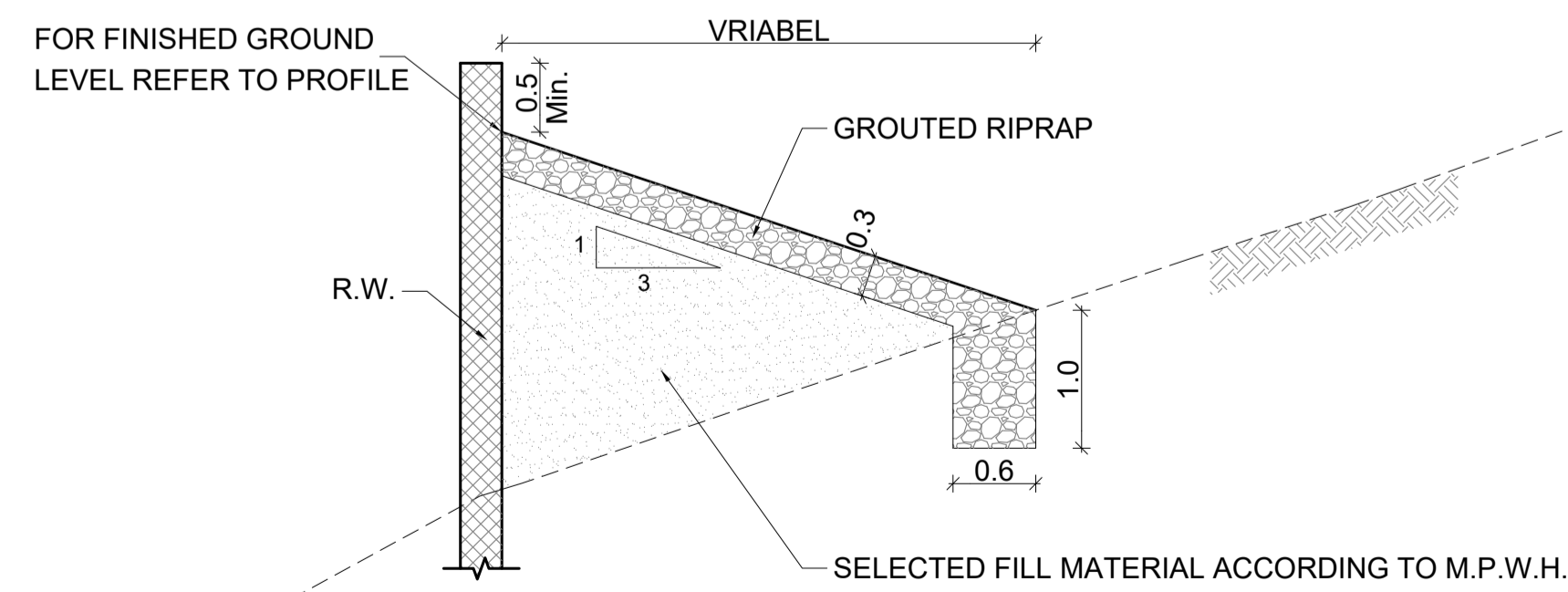
North:

Rev.: 0

REV.	DATE	REMARKS
0	JUNE 2020	VOL. IV - TENDER DRAWINGS



GRADING PROFILE AT RETAINING WALL EDGE  
1:200



TYPICAL GRADING CROSS SECTION  
N.T.S

REV.	DATE	REMARKS
0	JUNE 2020	VOL. IV - TENDER DRAWINGS

NOTES:  
ALL DIMENSIONS ARE IN METER

LEGEND  
 - - - NATURAL GROUND LEVEL (N.G.L.)  
 ——— FINISHED GROUND LEVEL (F.G.L.)

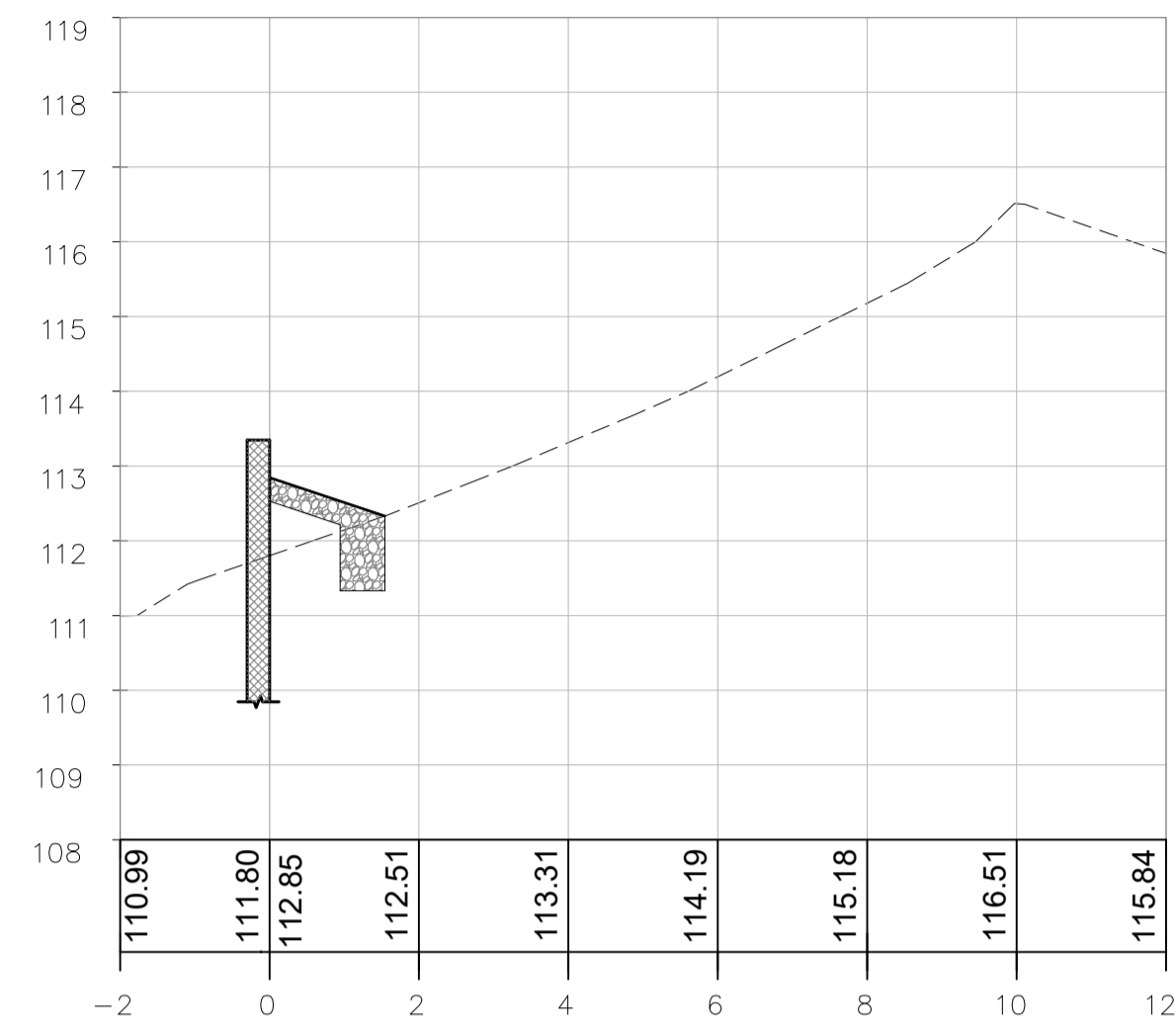
N.G.L. F.G.L. N.G.L. F.G.L. N.G.L. F.G.L.  
 STA. STA. STA. STA. STA. STA.



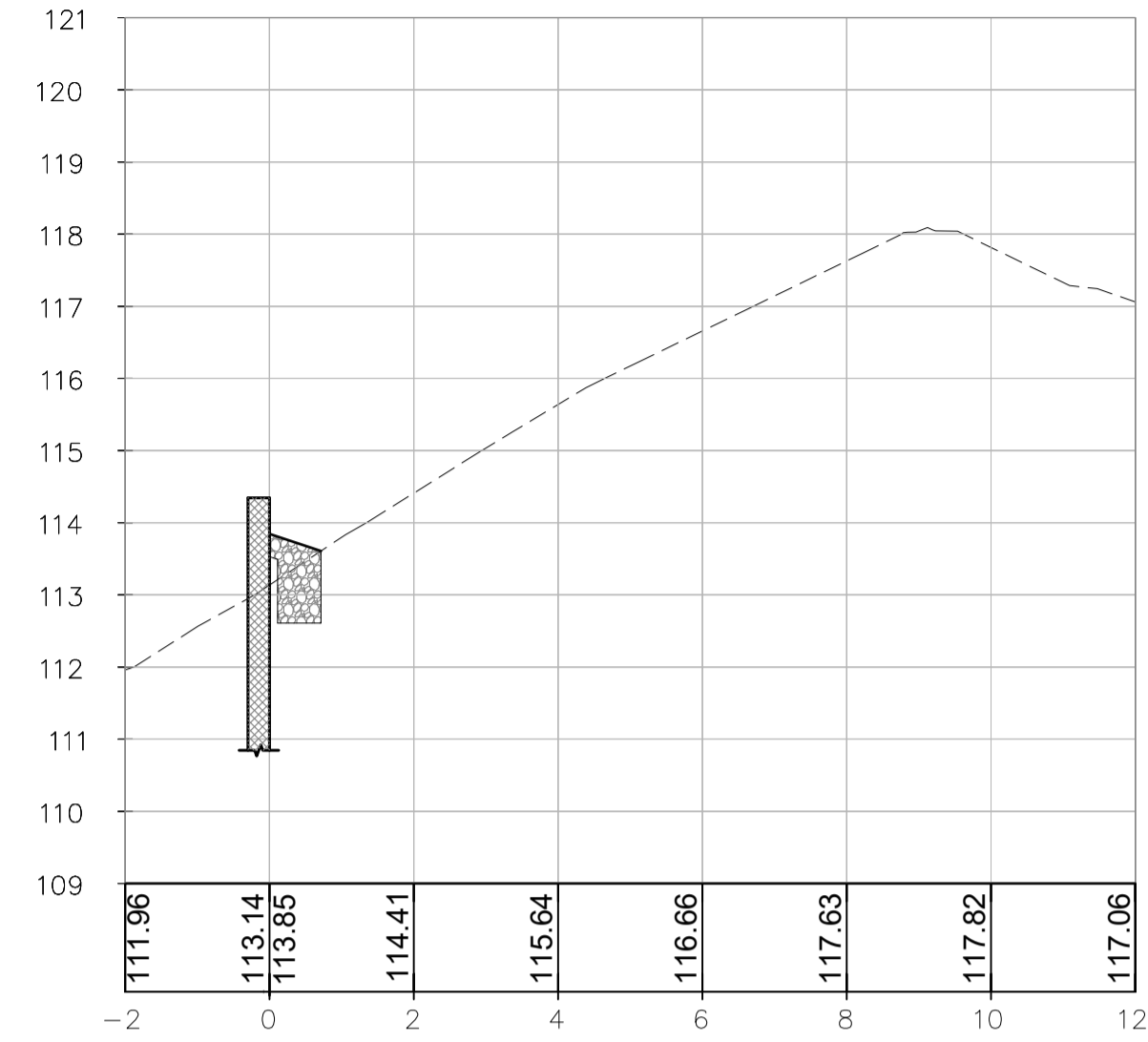
PHASE III	AL KHANSA'A BASIC MIXED SCHOOL (AL BALQA)
PACKAGE 1	SCHOOLS FOR A KNOWLEDGE ECONOMY PROJECT (USAID SKEP)

DRAWING NAME: <b>GRADING PROFILE &amp; TYPICAL CROSS SECTION</b>		
PLOT No: 1343,1334	LOCATION: AL KARAMA	BASIN NO: 1 AL BALAD AL SHARQI

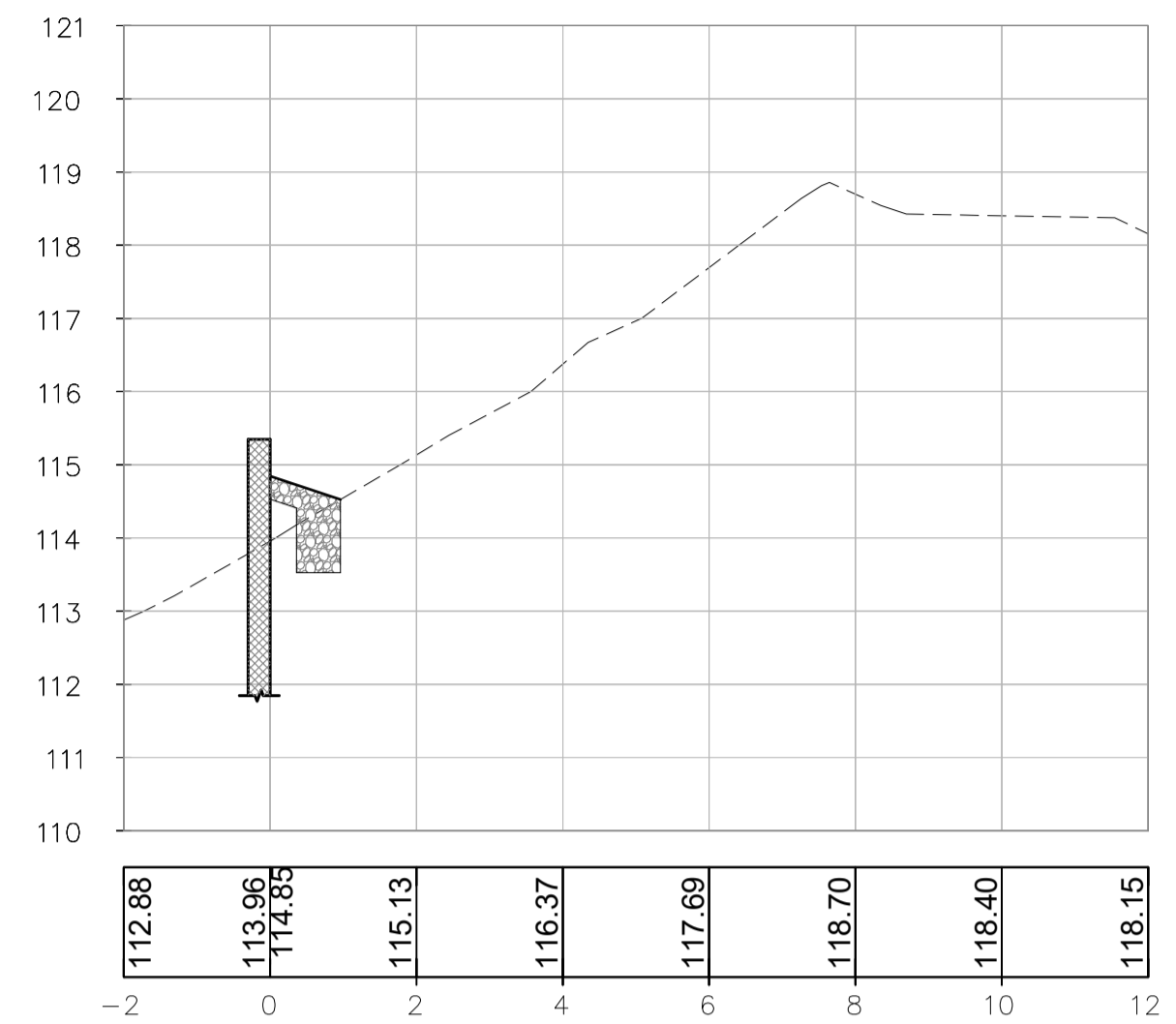
Design: S.H.	Drawn: CAD	Checked: H.A.	North:
SCALE: AS SHOWN	Date: JUNE 2020	Approved: S.B.	
DRAWING NUMBER: <b>SKEP 15-CD201</b>			Rev.: 0



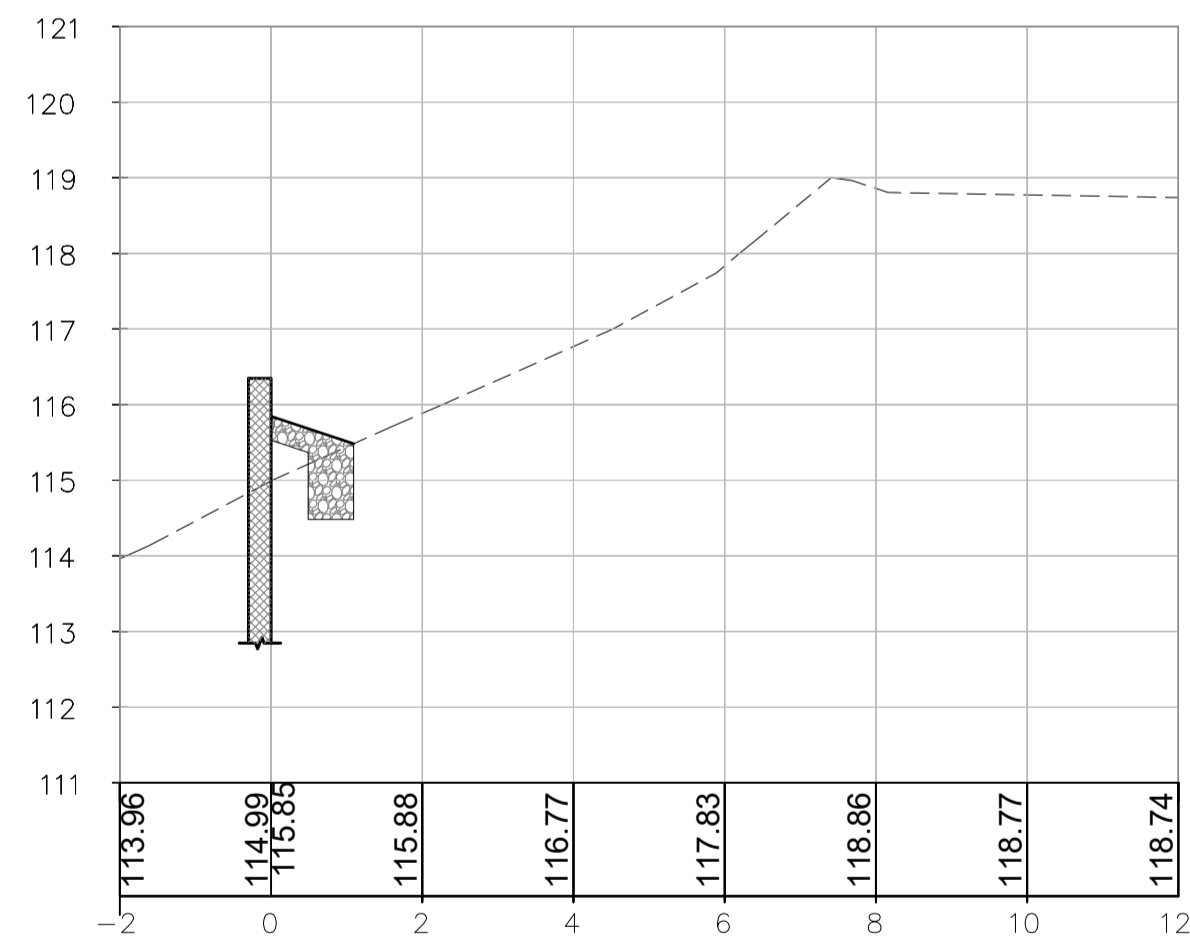
SECTION 0+000



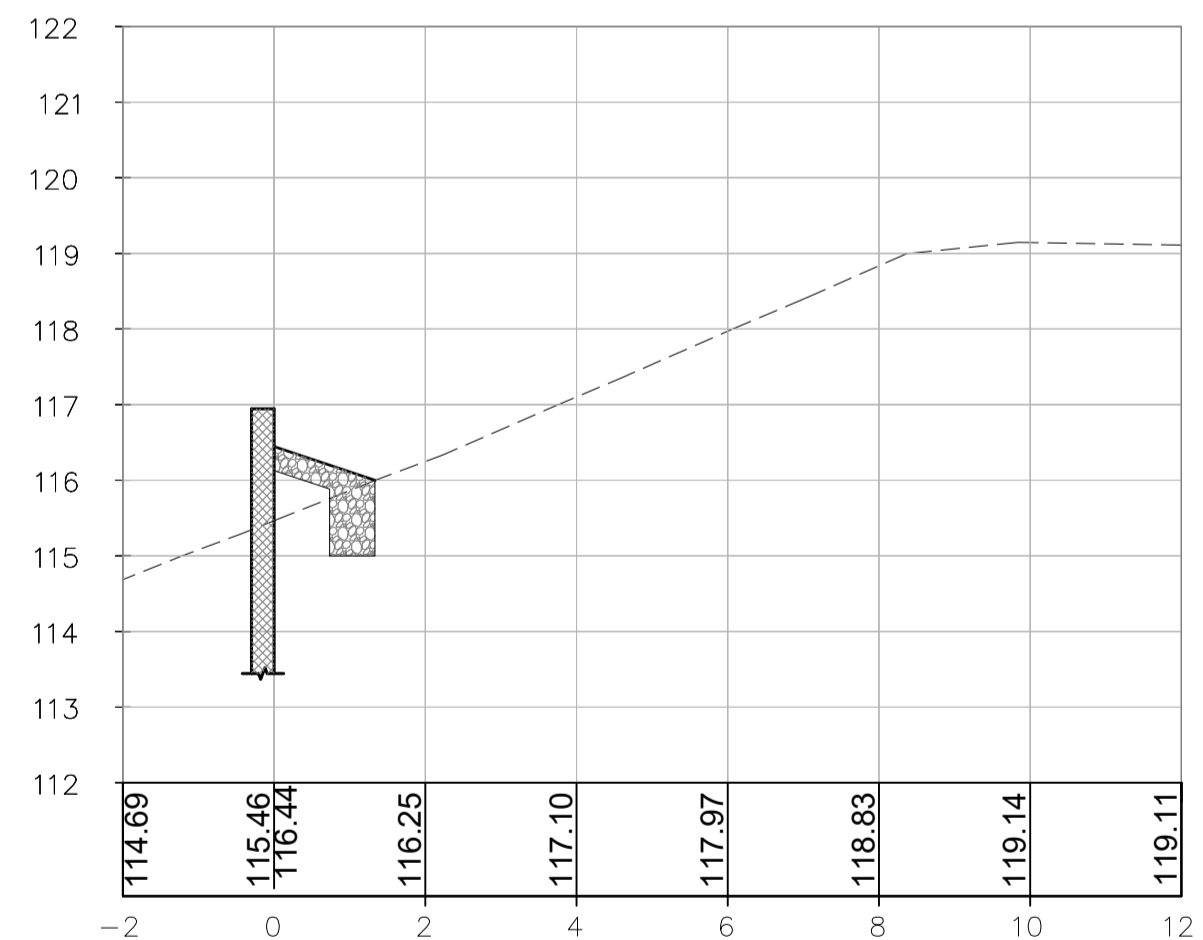
SECTION 0+010



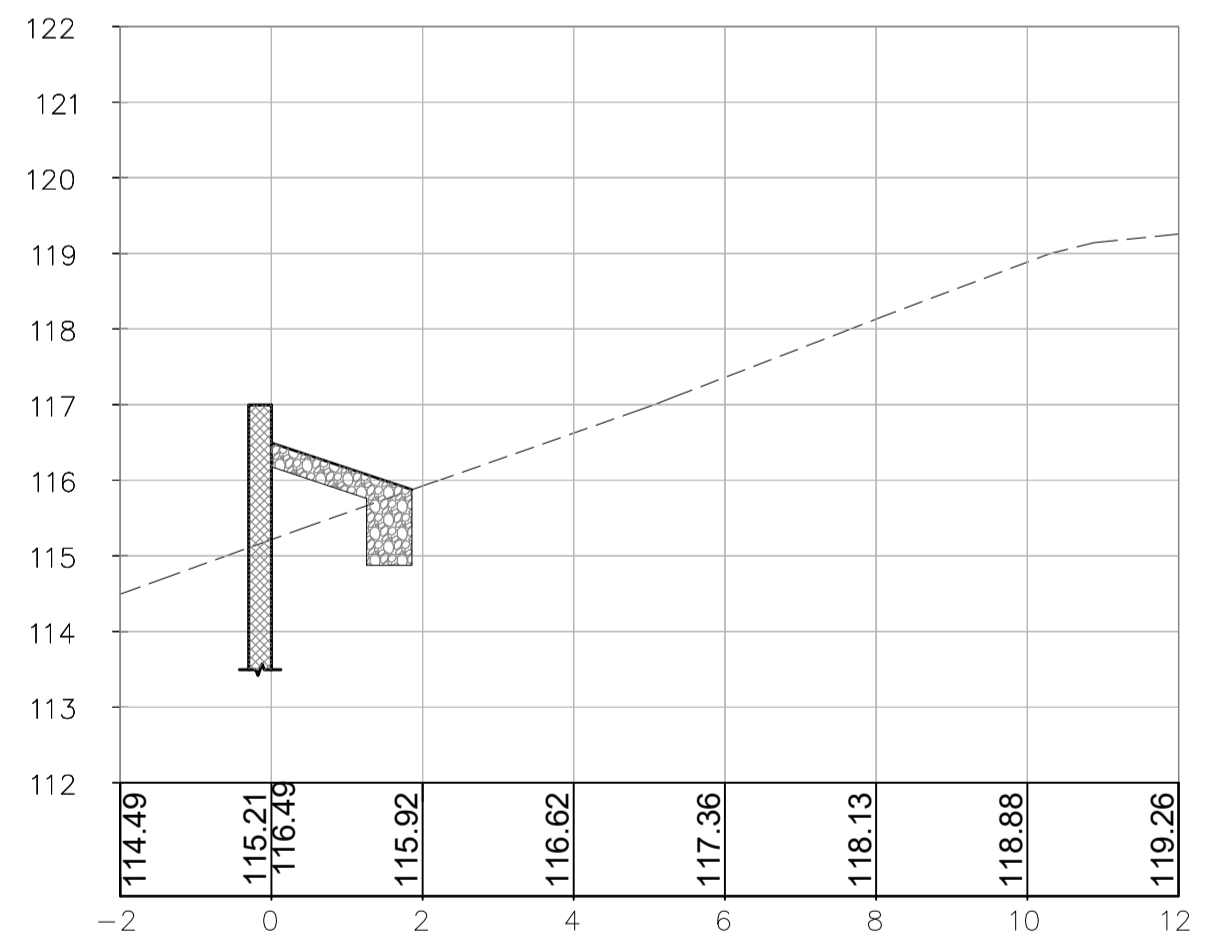
SECTION 0+020



SECTION 0+030



SECTION 0+040



SECTION 0+050

REV.	DATE	REMARKS
0	JUNE 2020	VOL. IV - TENDER DRAWINGS

NOTES:  
ALL DIMENSIONS ARE IN METER

LEGEND  
 --- NATURAL GROUND LEVEL (N.G.L.)  
 - - - FINISHED GROUND LEVEL (F.G.L.)



**USAID**  
FROM THE AMERICAN PEOPLE

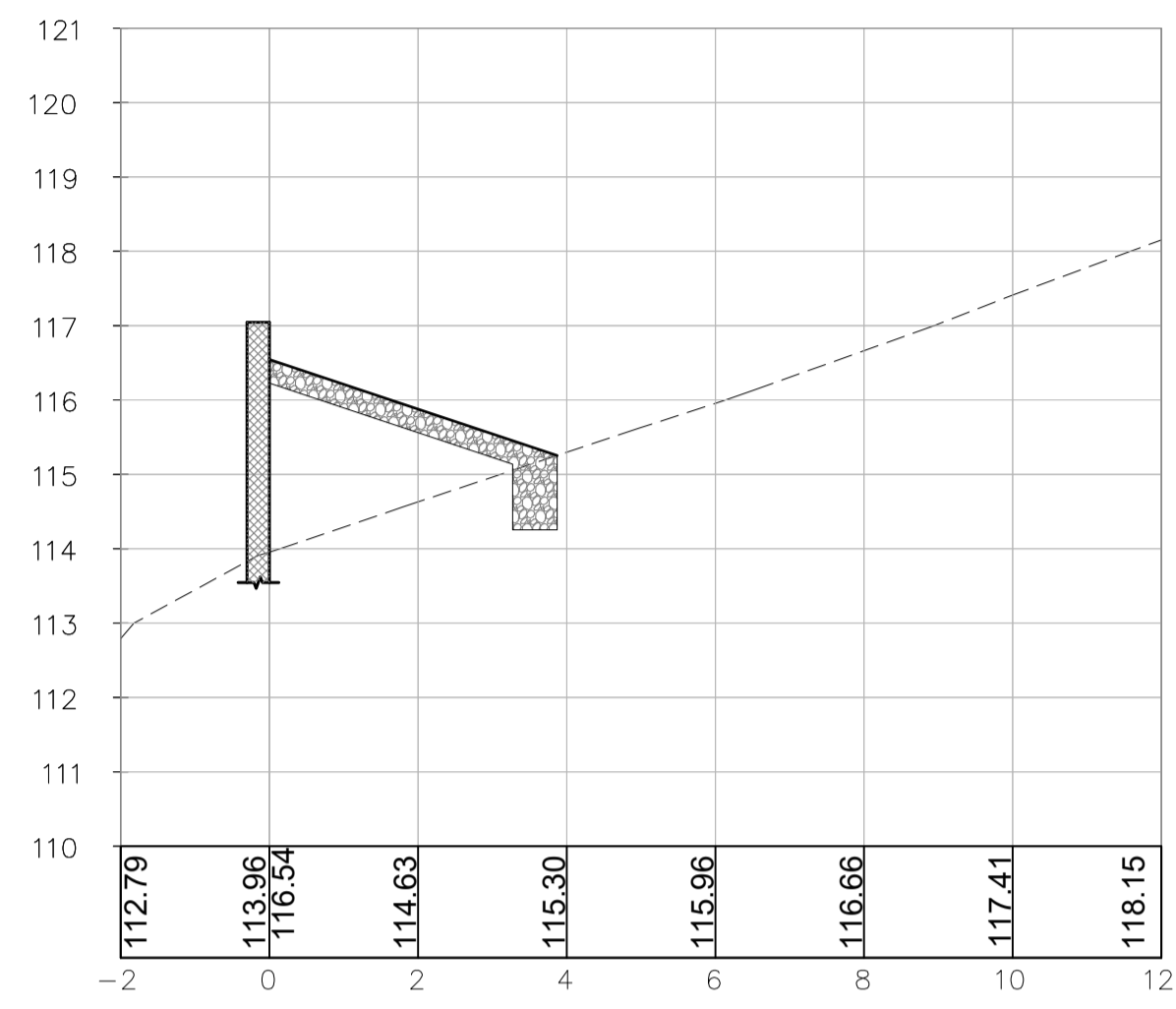


PHASE III  
PACKAGE 1

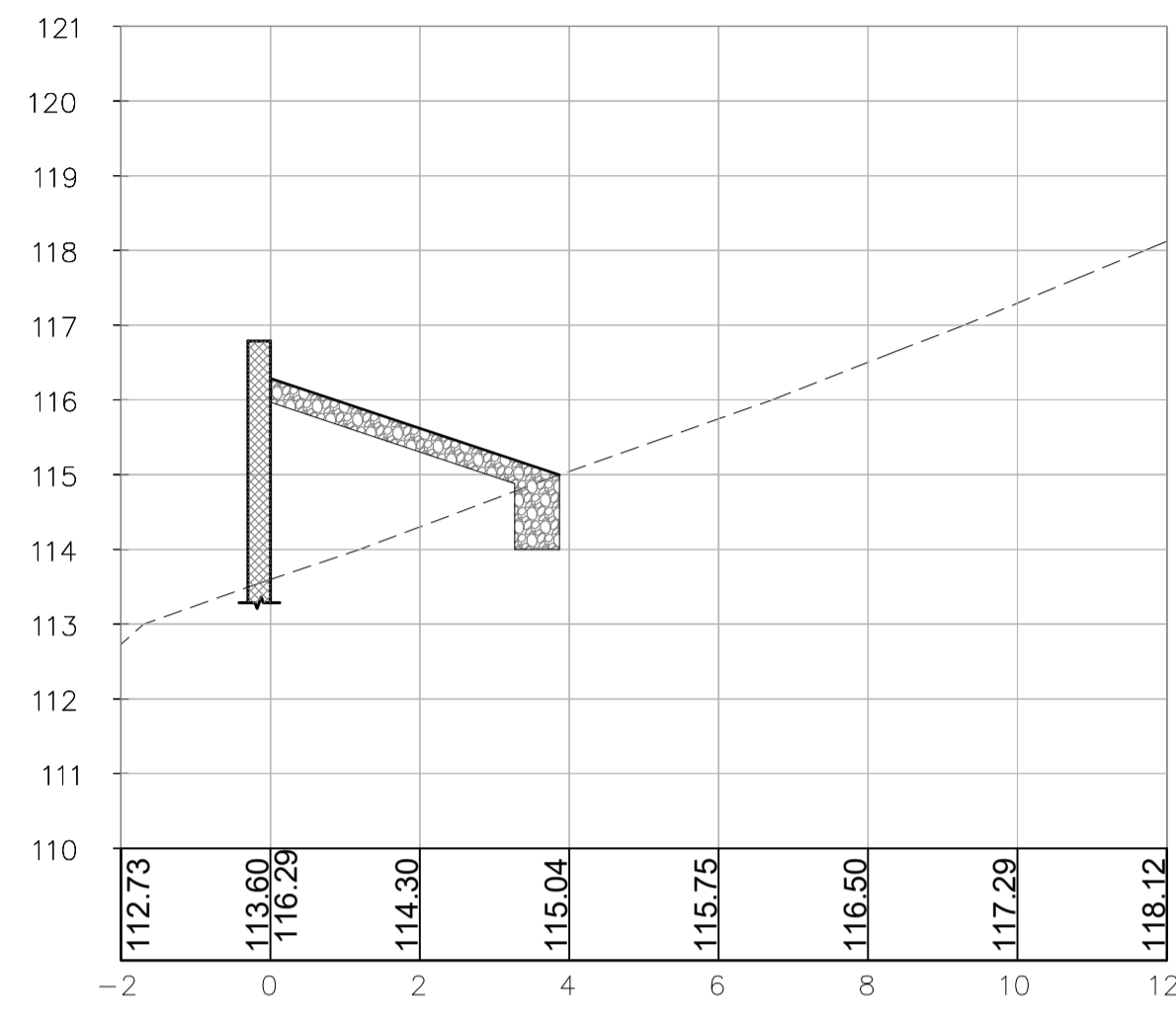
AL KHANSA'A BASIC MIXED SCHOOL  
(AL BALQA)  
SCHOOLS FOR A KNOWLEDGE ECONOMY  
PROJECT (USAID SKEP)

DRAWING NAME: <b>GRADING SECTIONS 0+000 TO 0+050</b>		
PLOT No: 1343,1334	LOCATION: AL KARAMA	BASIN NO: 1 AL BALAD AL SHARQI

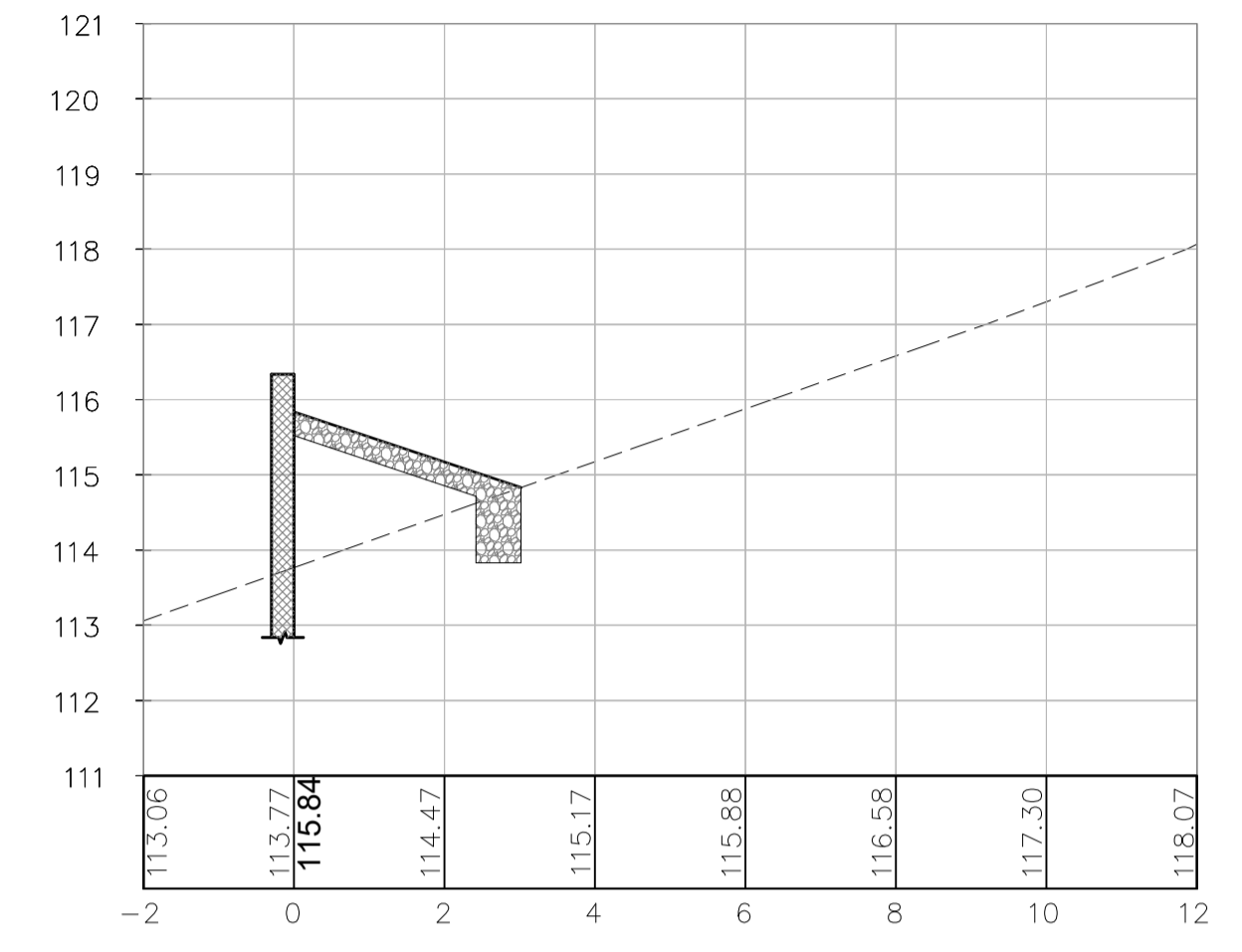
Design: S.H.	Drawn: CAD	Checked: H.A.	North: 
SCALE: 1 : 200	Date: JUNE 2020	Approved: S.B.	Rev.: 0
DRAWING NUMBER: <b>SKEP 15-CD301</b>			



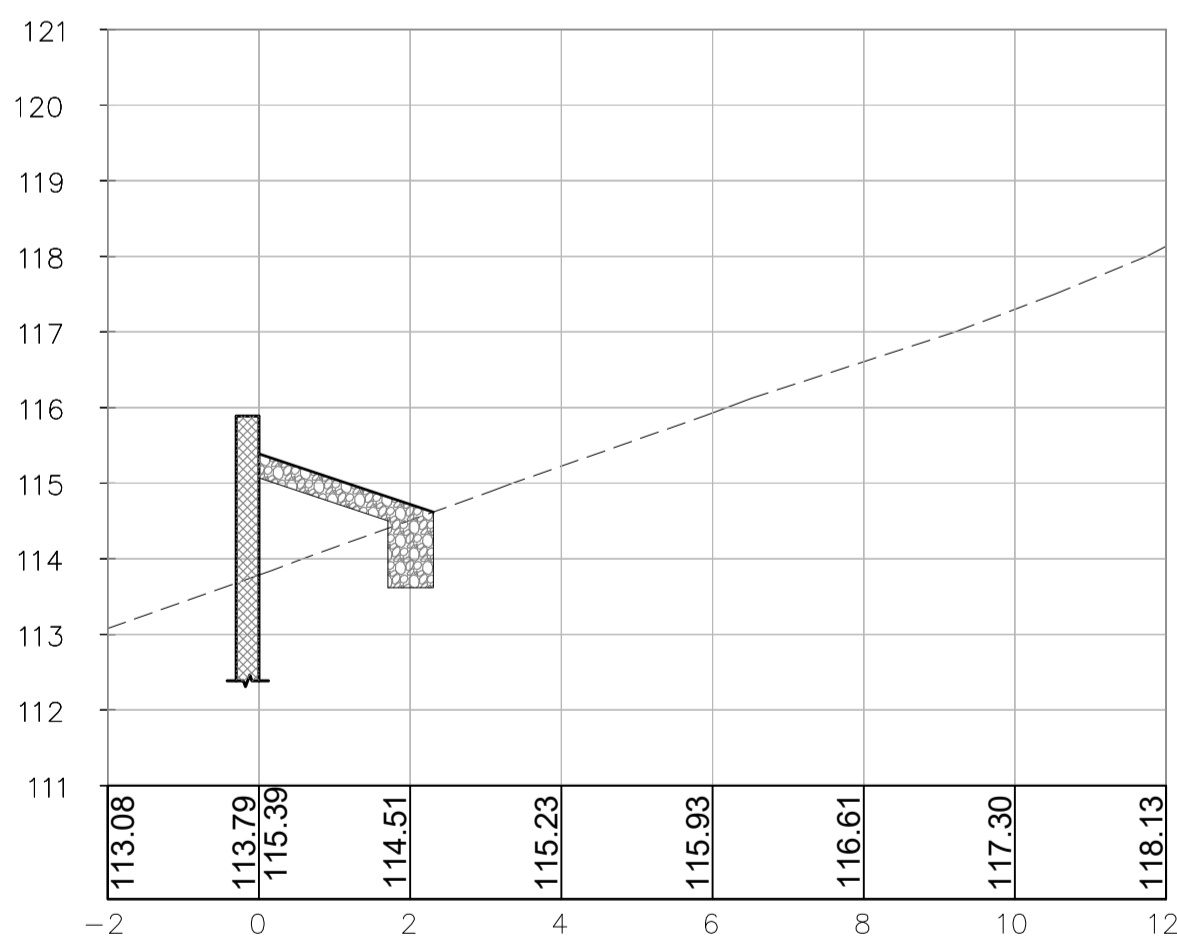
SECTION 0+060



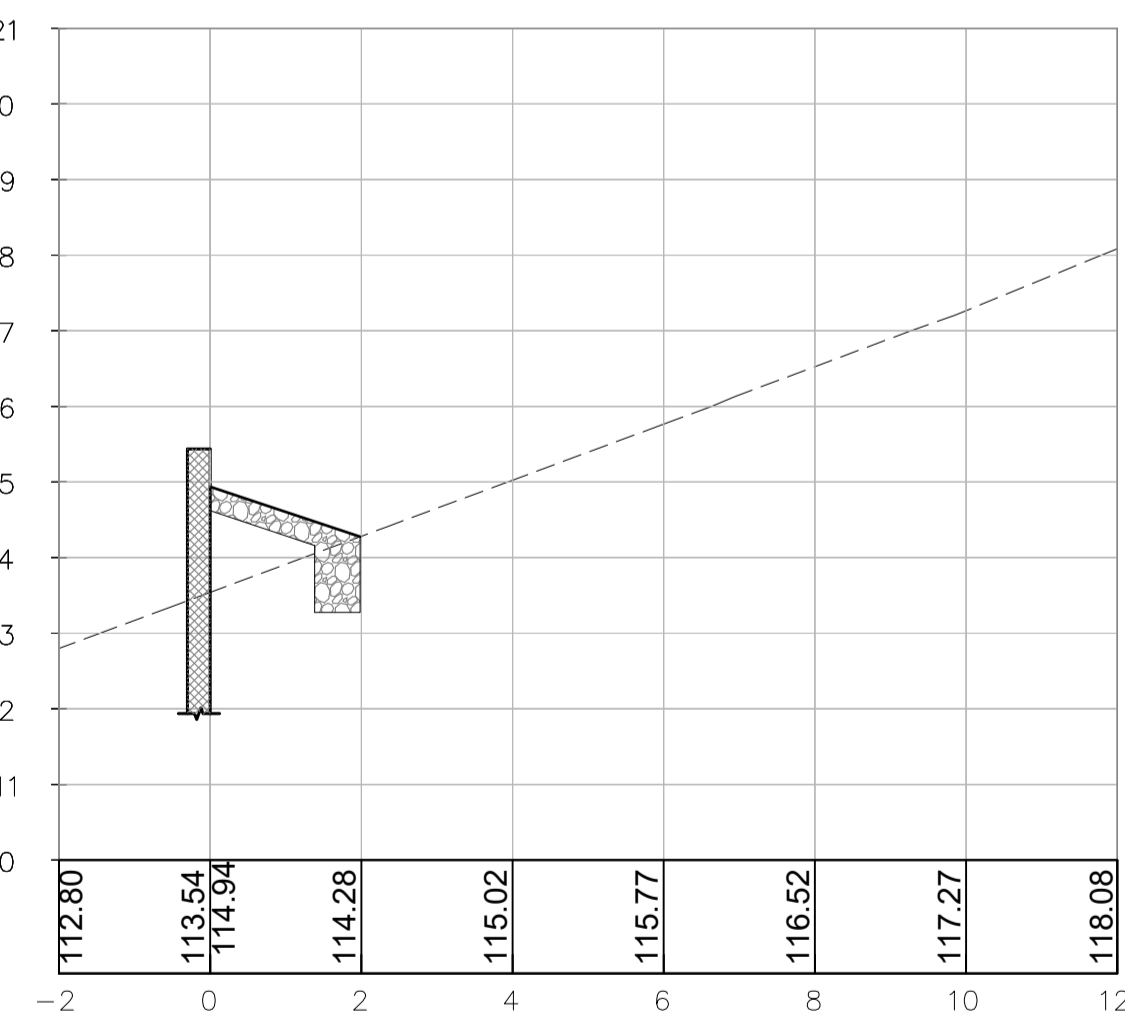
SECTION 0+070



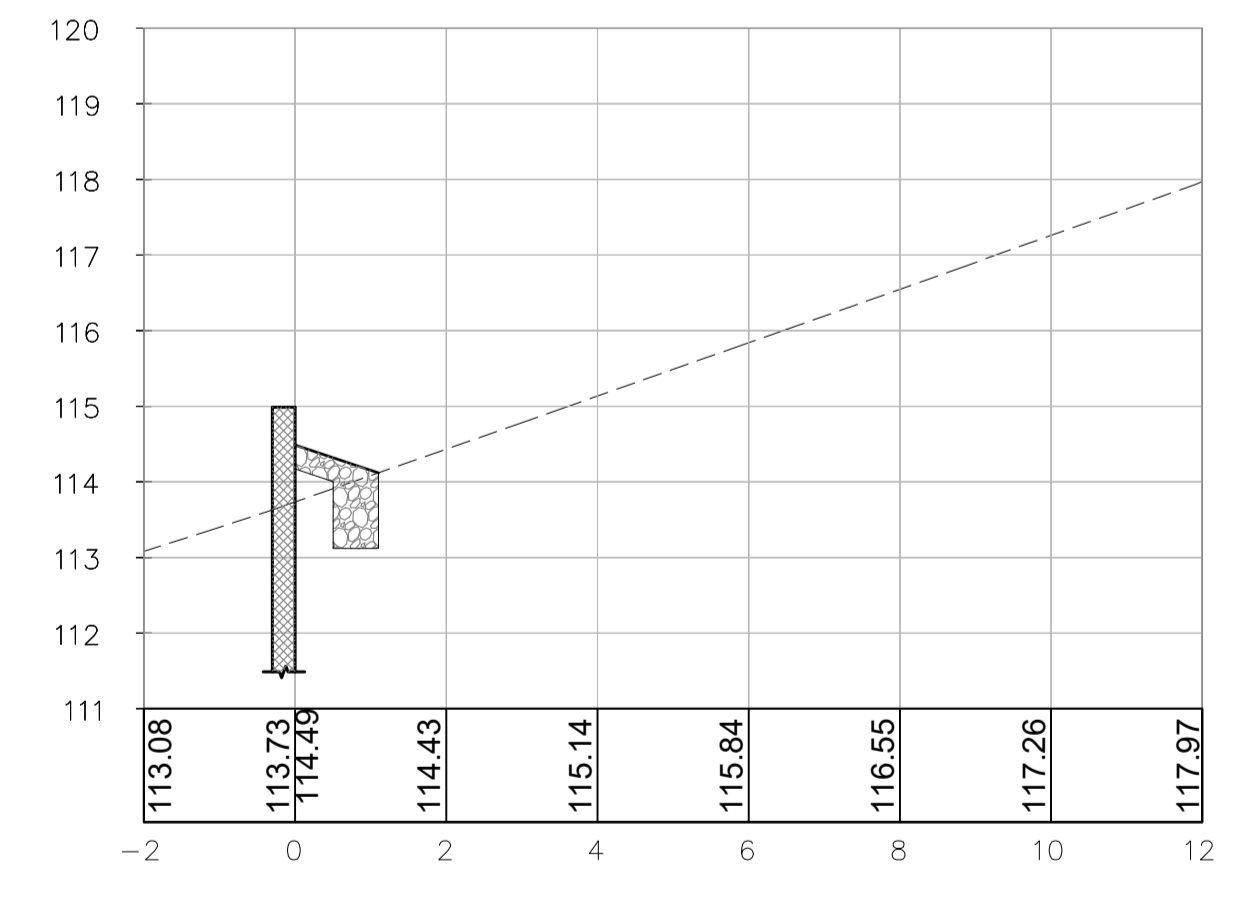
SECTION 0+080



SECTION 0+090



SECTION 0+100



SECTION 0+110

REV.	DATE	REMARKS
0	JUNE 2020	VOL. IV - TENDER DRAWINGS

NOTES:  
ALL DIMENSIONS ARE IN METER

LEGEND  
 --- NATURAL GROUND LEVEL (N.G.L.)  
 --- FINISHED GROUND LEVEL (F.G.L.)



**USAID**  
FROM THE AMERICAN PEOPLE



PHASE III  
PACKAGE 1

AL KHANSA'A BASIC MIXED SCHOOL  
(AL BALQA)  
SCHOOLS FOR A KNOWLEDGE ECONOMY  
PROJECT (USAID SKEP)

DRAWING NAME:  
**GRADING SECTIONS  
0+060 TO 0+110**

PLOT No	LOCATION	BASIN NO
1343,1334	AL KARAMA	1 AL BALAD AL SHARQI

Design: S.H.	Drawn: CAD	Checked: H.A.	North:
SCALE: 1:200	Date: JUNE 2020	Approved: S.B.	
DRAWING NUMBER: <b>SKEP 15-CD302</b>			Rev.: 0